

QGIS Application - Bug report #20514

error of qgis 3.41 Raster>Conversion>Polygonize(raster to vector)

2018-11-16 07:39 AM - kevin huang

Status: Closed	
Priority: High	
Assignee:	
Category: Processing/GDAL	
Affected QGIS version: 3.4.1	Regression?: Yes
Operating System: win10 64bit	Easy fix?: No
Pull Request or Patch supplied: No	Resolution: no timely feedback
Crashes QGIS or corrupts data: No	Copied to github as #: 28334

Description

I want copy some drawing in a old map to qgis

To do this

- 1: I turn aaa.jpg(old map) into bbb.png (export georeferenced raster) through freehand raster georeferencer plugin
- 2: Add raster ayer bbb.png then "Raster>Conversion>Polygonize(raster to vector)" ---default run
- 3: Execution failed

error:

GDAL command output:

Traceback (most recent call last):

File "D:\PROGRA~3\QGIS3~1.4\apps\qgis\python\plugins\processing\algs\gdal\GdalAlgorithm.py", line 133, in processAlgorithm

GdalUtils.runGdal(commands, feedback)

File "D:\PROGRA~3\QGIS3~1.4\apps\qgis\python\plugins\processing\algs\gdal\GdalUtils.py", line 110, in runGdal

for line in proc.stdout:

File "D:\PROGRA~3\QGIS3~1.4\apps\Python37\lib\codecs.py", line 322, in decode

(result, consumed) = self._buffer_decode(data, self.errors, final)

UnicodeDecodeError: 'utf-8' codec can't decode byte 0xd5 in position 487: invalid continuation byte

Execution failed after 0.53 seconds

History

#1 - 2018-11-16 07:55 AM - kevin huang

- File [20181116145224.jpg](#) added

- File [20181116145508.jpg](#) added

#2 - 2018-11-16 09:22 AM - Giovanni Manghi

- Status changed from Open to Feedback

Does the path (or file name) of the input contain any special char?

#3 - 2018-11-16 10:17 AM - kevin huang

Giovanni Manghi wrote:

| Does the path (or file name) of the input contain any special char?


Thank your attention

no special char:---C:\Users\zjhm\Desktop\bbb.png

#4 - 2018-11-16 10:19 AM - Giovanni Manghi

Does it work ok in 2.18?


#5 - 2018-11-16 11:17 AM - kevin huang

- File 20181116181539.jpg added


Giovanni Manghi wrote:

| Does it work ok in 2.18?

I just do same action in 2.18

qgis 2.18 become "not responding" as 20181116181539.jpg

#6 - 2018-11-16 11:31 AM - kevin huang

- File 20181116182950.jpg added

Giovanni Manghi wrote:

| Does it work ok in 2.18?

now it finished work ok in 2.18

#7 - 2018-11-16 03:52 PM - Giovanni Manghi

- Crashes QGIS or corrupts data changed from No to Yes
- Status changed from Feedback to Open
- Priority changed from Normal to High
- Regression? changed from No to Yes

#8 - 2019-01-29 07:20 AM - Alexander Bruy

- Status changed from Open to Feedback

Please test with 3.4/master

#9 - 2019-02-12 07:27 AM - Alexander Bruy

- Status changed from Feedback to Closed
- Resolution set to no timely feedback

Files

20181116145224.jpg	97.7 KB	2018-11-16	kevin huang
20181116145508.jpg	138 KB	2018-11-16	kevin huang
20181116181539.jpg	269 KB	2018-11-16	kevin huang
20181116182950.jpg	449 KB	2018-11-16	kevin huang